

VIEW 4: BROOMHILL AT PEN-Y-CAE




Photo ref:	3351
Location:	51.593540, -3.769064
AOD (m):	62.6
~Distance to site (m):	1435
Time:	17:04:00
Date:	05/12/2022
Focal length (mm)	50



VIEWPOINT PANORAMA



VIEW 4: EXISTING.



VIEW 4: PROPOSED. LEVEL 3. BROOMHILL AT PEN-Y-CAE

VIEW 5: ABBEY ROAD, PORT TALBOT



Photo ref: 3323
Location: 51.589629, -3.773823
AOD (m): 12.6
~Distance to site (m): 888
Time: 17:14:00
Date: 05/12/2022
Focal length (mm): 50



VIEWPOINT PANORAMA



VIEW 5: EXISTING.



VIEW 5: PROPOSED. LEVEL 3. ABBEY ROAD, PORT TALBOT

VIEW 6: FOOTPATH NEAR MARGAM, MYNYDD BROMBIL

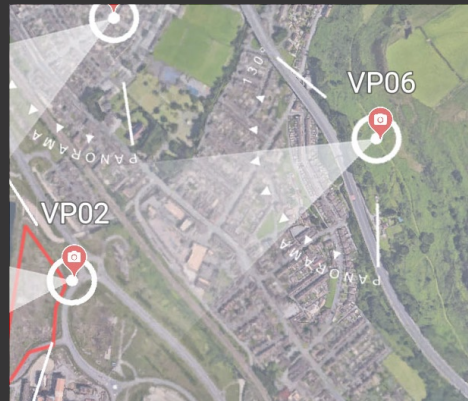



Photo ref: 3335
Location: 51.587167, -3.765565
AOD (m): 57.6
~Distance to site (m): 1234
Time: 17:32:00
Date: 05/12/2022
Focal length (mm): 50



VIEWPOINT PANORAMA



VIEW 6: EXISTING.



VIEW 6: PROPOSED. LEVEL 3. FOOTPATH NEAR MARGAM, MYNYDD BROMBIL