



Copyright of Turley
 This drawing is for illustrative purposes only and should not be used for any construction or estimation purposes. To be scaled for planning application purposes only. No liability or responsibility is accepted arising from reliance upon the information contained within this drawing.
 Plans reproduced by permission of Ordnance Survey on behalf of The Controller of Her Majesty's Stationery Office. © Crown Copyright and database right [2023]. All rights reserved. Ordnance Survey Licence number [100020449]

- ▭ Application Boundary
- ▭ EIA Study Area Boundary
- - - Study Area
- Production Development Zone

CLIENT:
 Lanza Tech UK Limited

PROJECT:
 Project Dragon

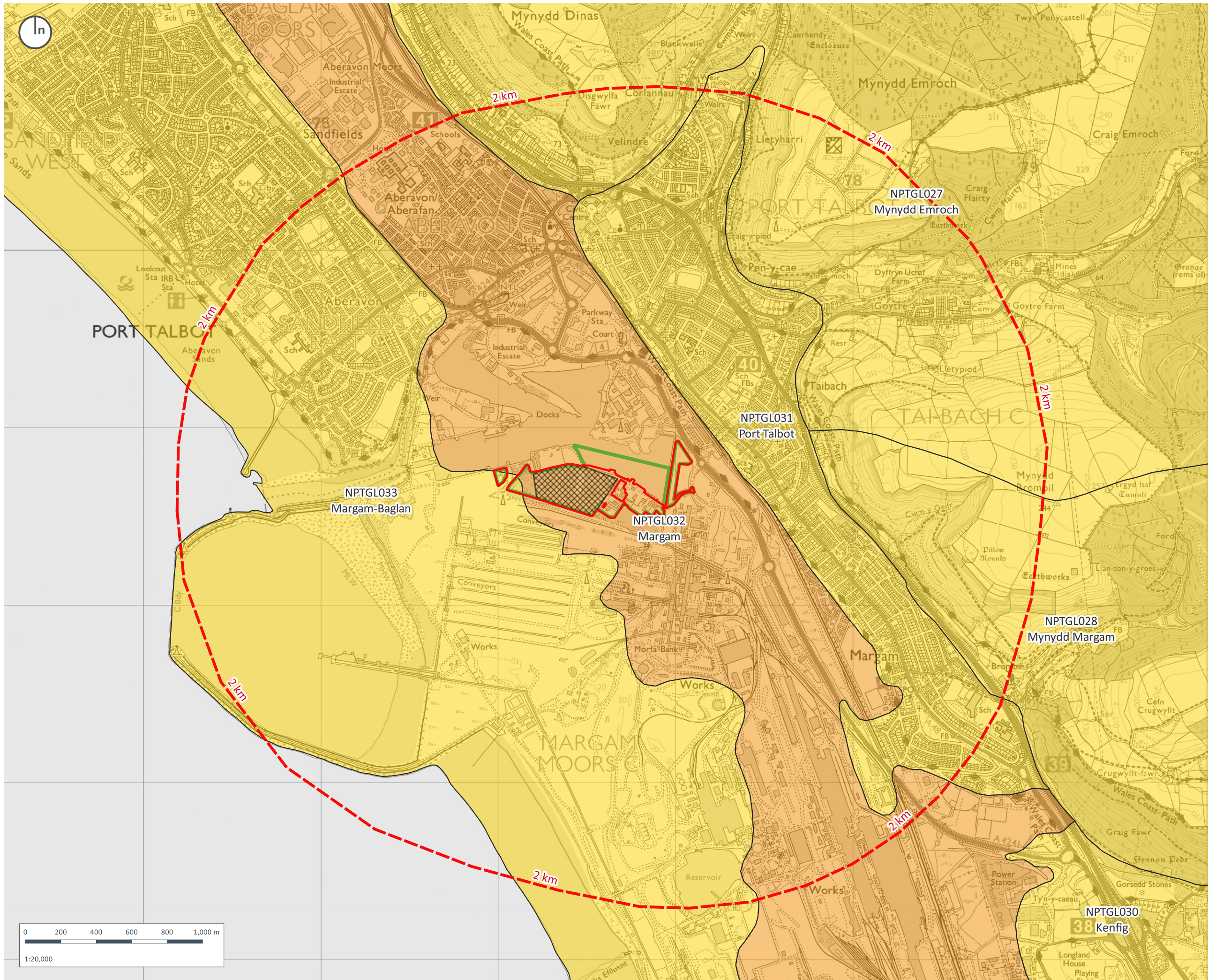
DRAWING:
 Figure 8.1 - Site Location and Study Area

PROJECT NUMBER:
 LANT3006

DRAWING NUMBER: 8.1
 CHECKED BY: JE

REVISION: 1.0
 STATUS: Draft

DATE: August 2023
 SCALE: 1:20,000 @ A3



Copyright of Turley
 This drawing is for illustrative purposes only and should not be used for any construction or estimation purposes. To be scaled for planning application purposes only. No liability or responsibility is accepted arising from reliance upon the information contained within this drawing.
 Plans reproduced by permission of Ordnance Survey on behalf of The Controller of Her Majesty's Stationery Office. © Crown Copyright and database right (2023). All rights reserved. Ordnance Survey Licence number [100020449]

- Application Boundary
- EIA Study Area Boundary
- Study Area
- Production Development Zone
- LANDMAP Geological Landscape
- Moderate
- Low

No 'High' or 'Outstanding' scores within Study Area

CLIENT:
 Lanza Tech UK Limited

PROJECT:
 Project Dragon

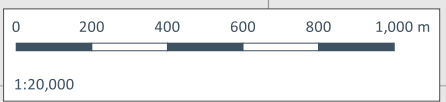
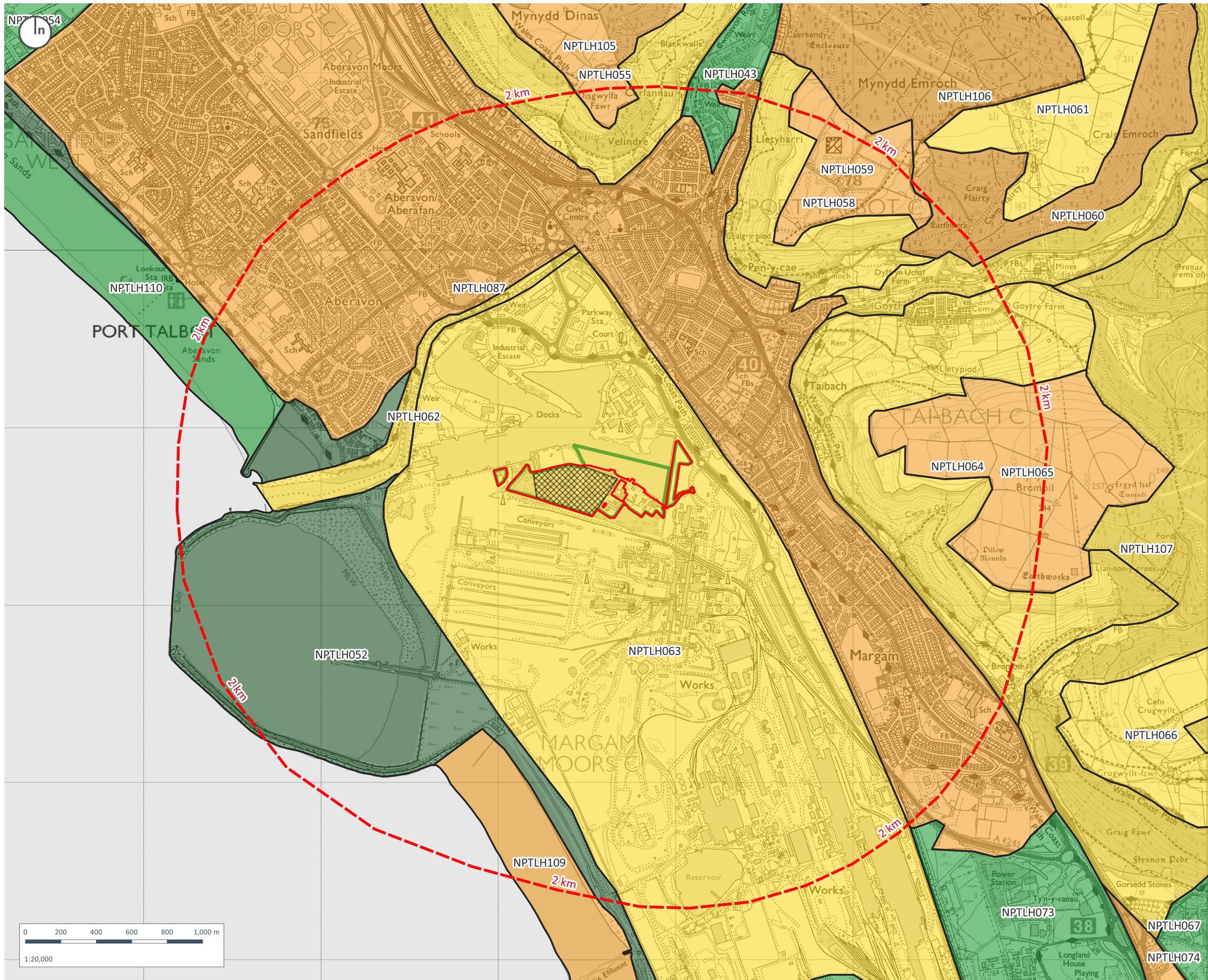
DRAWING:
 Figure 8.2.1 - LANDMAP Aspect Areas
 GEOLOGICAL LANDSCAPE

PROJECT NUMBER:
 LANT3006

DRAWING NUMBER: 8.2.1 CHECKED BY: JE

REVISION: 1.0 STATUS: Draft

DATE: August 2023 SCALE: 1:20,000 @ A3



Copyright of Turley
 This drawing is for illustrative purposes only and should not be used for any construction or estimation purposes. To be scaled for planning application purposes only. No liability or responsibility is accepted arising from reliance upon the information contained within this drawing.
 Plans reproduced by permission of Ordnance Survey on behalf of The Controller of Her Majesty's Stationery Office. © Crown Copyright and database right [2023]. All rights reserved. Ordnance Survey Licence number [100020449]

- Application Boundary
 - EIA Study Area Boundary
 - Study Area
 - Production Development Zone
- LANDMAP Landscape Habitats Aspect Areas
 Overall Evaluation Score
- Outstanding
 - High
 - Moderate
 - Low

CLIENT:
 Lanza Tech UK Limited

PROJECT:
 Project Dragon

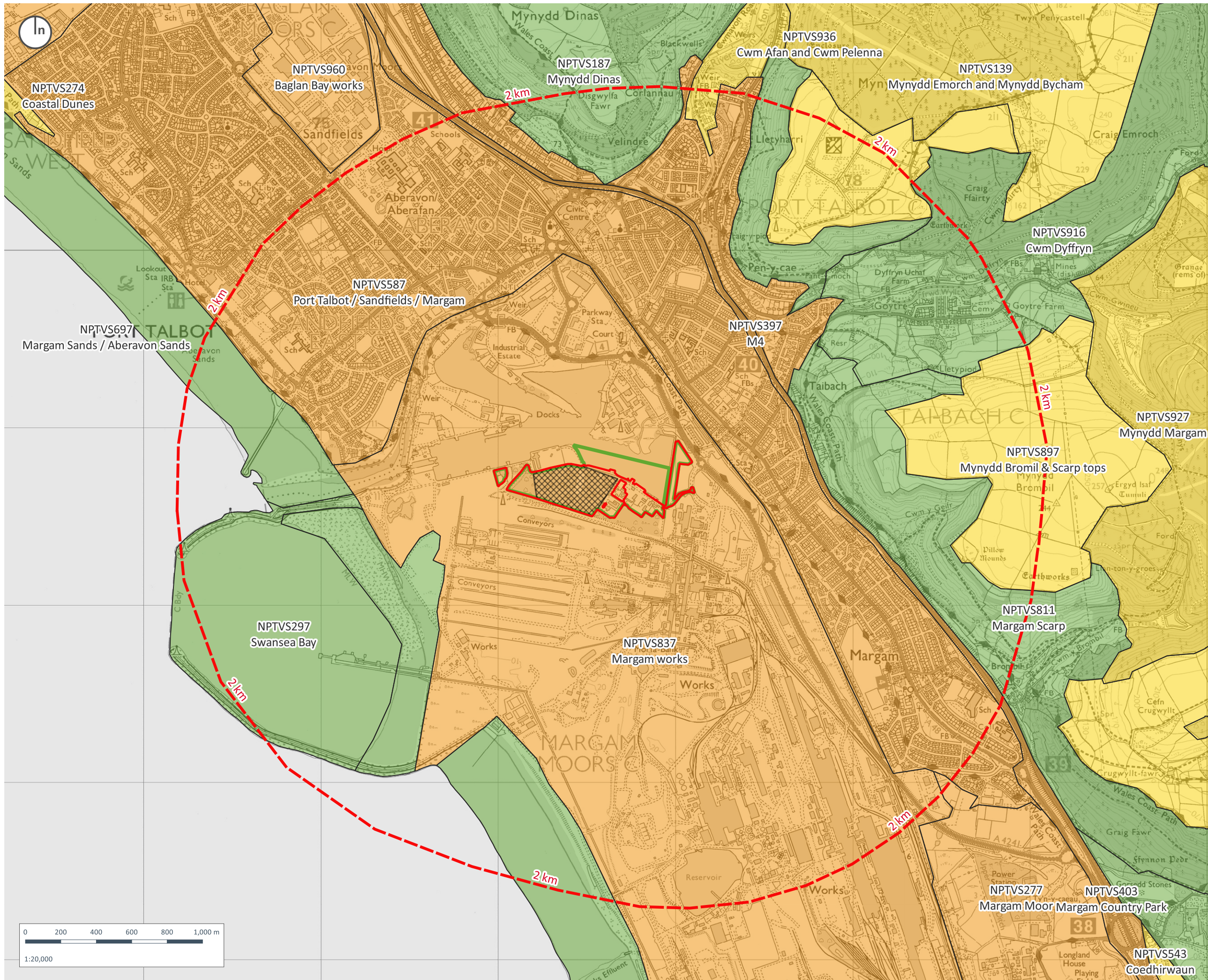
DRAWING:
 Figure 8.2.2 - LANDMAP Aspect Areas
 LANDSCAPE HABITATS

PROJECT NUMBER:
 LANT3006

DRAWING NUMBER: 8.2.2
 CHECKED BY: JE

REVISION: 1.0
 STATUS: Draft

DATE: August 2023
 SCALE: 1:20,000 @ A3



Copyright of Turley
 This drawing is for illustrative purposes only and should not be used for any construction or estimation purposes. To be scaled for planning application purposes only. No liability or responsibility is accepted arising from reliance upon the information contained within this drawing.
 Plans reproduced by permission of Ordnance Survey on behalf of The Controller of Her Majesty's Stationery Office. © Crown Copyright and database right [2023]. All rights reserved. Ordnance Survey Licence number [100020449]

- Application Boundary
 - EIA Study Area Boundary
 - Study Area
 - Production Development Zone
- LANDMAP Visual and Sensory Aspect Areas
 Overall Evaluation Score
- High
 - Moderate
 - Low
- No 'Outstanding' score within Study Area

CLIENT:
 Lanza Tech UK Limited

PROJECT:
 Project Dragon

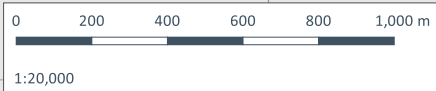
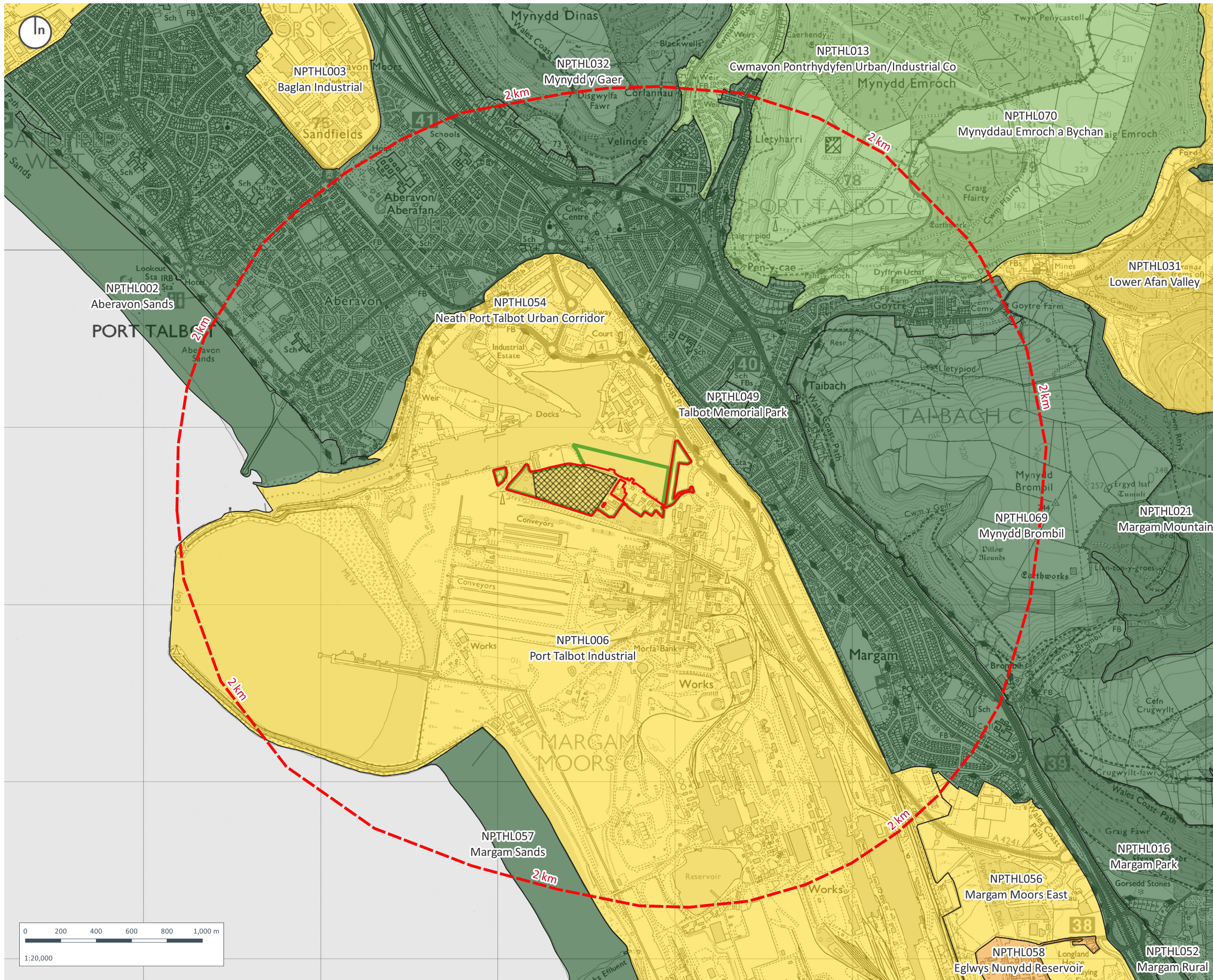
DRAWING:
 Figure 8.2.3 - LANDMAP Aspect Areas
 VISUAL AND SENSORY

PROJECT NUMBER:
 LANT3006

DRAWING NUMBER: 8.2.3
 CHECKED BY: JE

REVISION: 1.0
 STATUS: Draft

DATE: August 2023
 SCALE: 1:20,000 @ A3



Copyright of Turley
 This drawing is for illustrative purposes only and should not be used for any construction or estimation purposes. To be scaled for planning application purposes only. No liability or responsibility is accepted arising from reliance upon the information contained within this drawing.
 Plans reproduced by permission of Ordnance Survey on behalf of The Controller of Her Majesty's Stationery Office. © Crown Copyright and database right (2023). All rights reserved. Ordnance Survey Licence number [100020449]

- Application Boundary
 - EIA Study Area Boundary
 - Study Area
 - Production Development Zone
- LANDMAP Historic Landscape Aspect Areas
 Overall Evaluation Score
- Outstanding
 - High
 - Moderate
 - Low

CLIENT:
 Lanza Tech UK Limited

PROJECT:
 Project Dragon

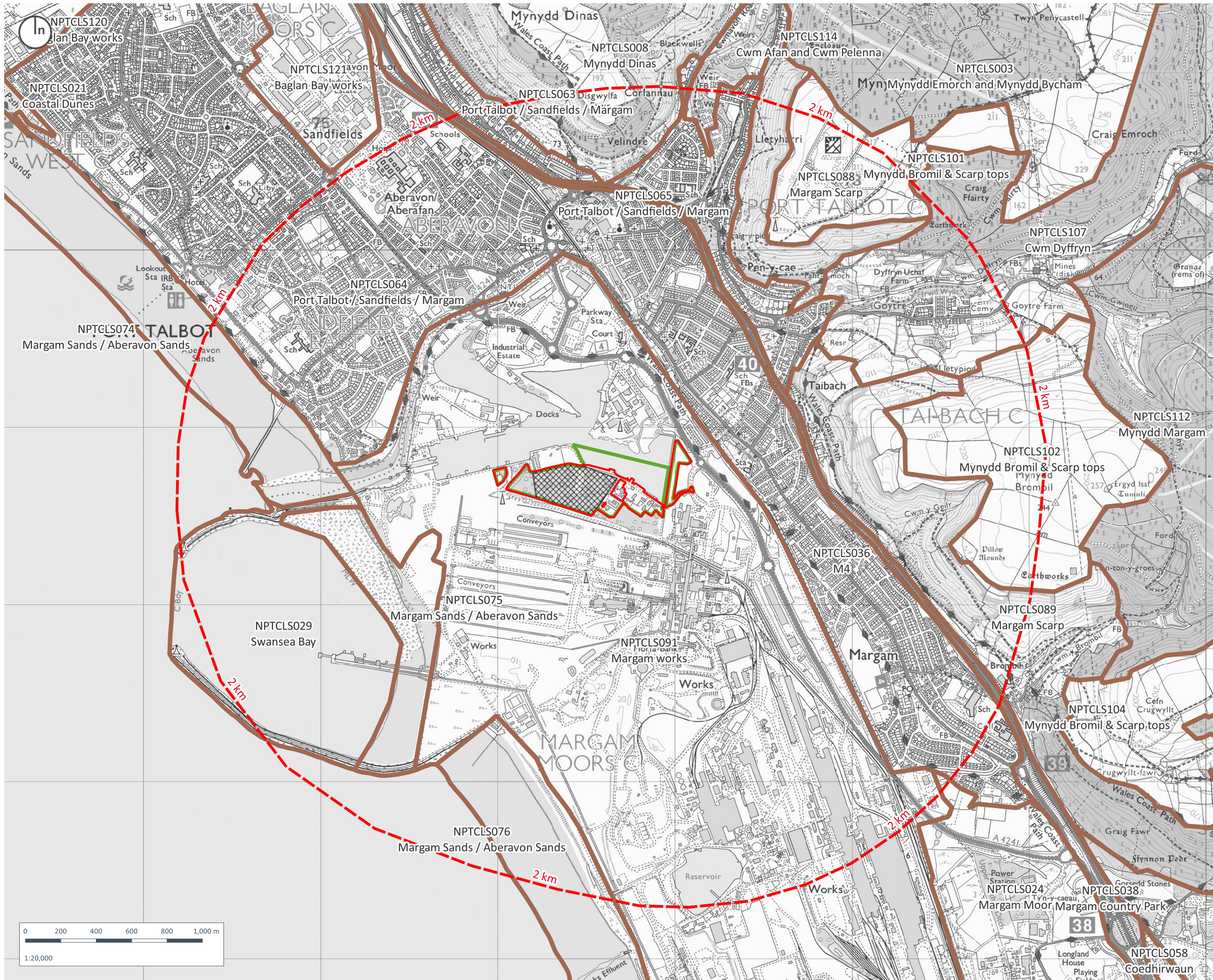
DRAWING:
 Figure 8.2.4 - LANDMAP Aspect Areas
 HISTORIC LANDSCAPE

PROJECT NUMBER:
 LANT3006

DRAWING NUMBER: 8.2.4 CHECKED BY: JE

REVISION: 1.0 STATUS: Draft

DATE: August 2023 SCALE: 1:20,000 @ A3



Copyright of Turley
 This drawing is for illustrative purposes only and should not be used for any construction or estimation purposes. To be scaled for planning application purposes only. No liability or responsibility is accepted arising from reliance upon the information contained within this drawing.
 Plans reproduced by permission of Ordnance Survey on behalf of The Controller of Her Majesty's Stationery Office. © Crown Copyright and database right [2023]. All rights reserved. Ordnance Survey Licence number [100020449]

- Application Boundary
- EIA Study Area Boundary
- Study Area
- Production Development Zone
- LANDMAP Cultural Landscape

CLIENT:
 Lanza Tech UK Limited

PROJECT:
 Project Dragon

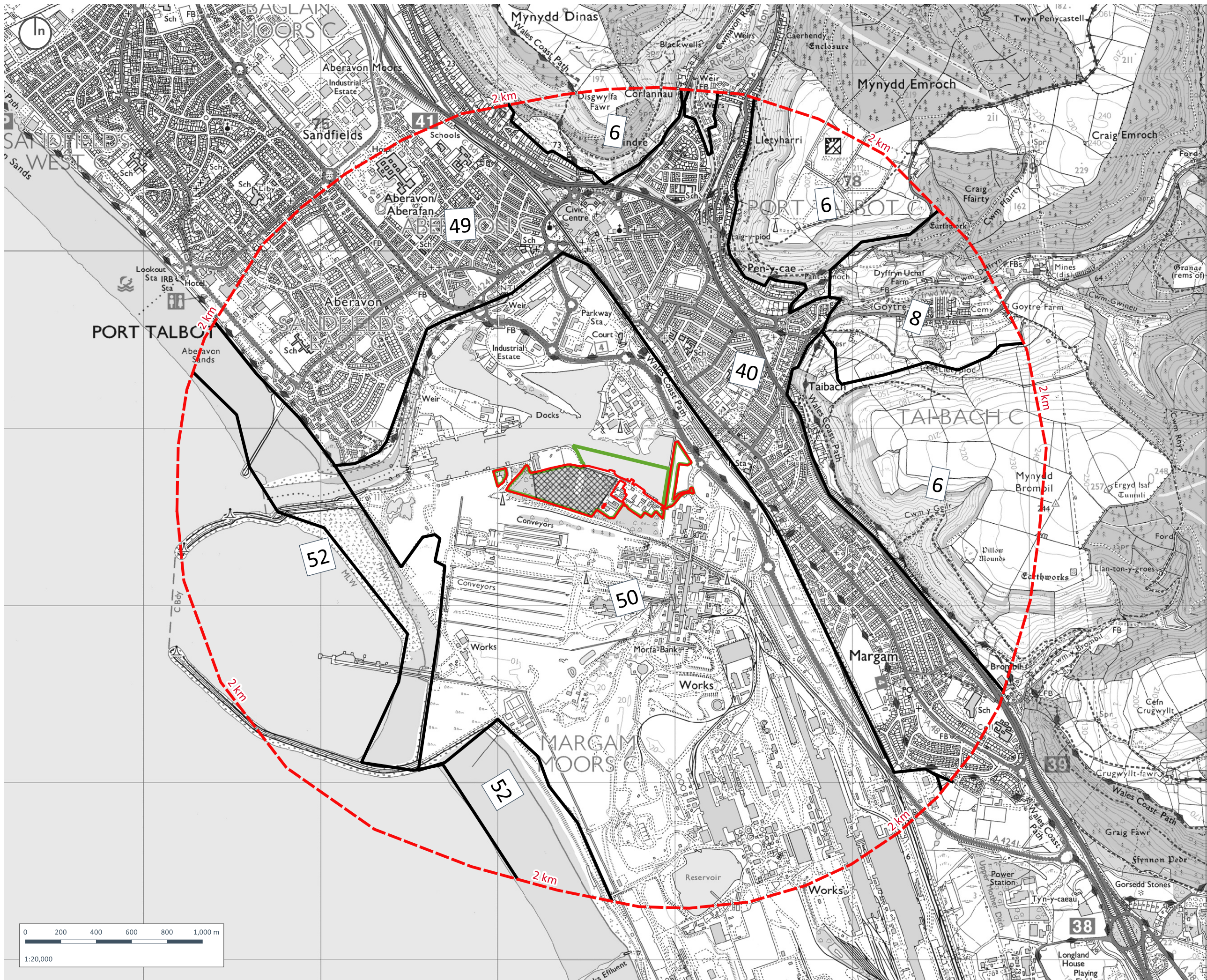
DRAWING:
 Figure 8.2.5 - LANDMAP Aspect Areas
 CULTURAL LANDSCAPE

PROJECT NUMBER:
 LANT3006

DRAWING NUMBER: 8.2.5
 CHECKED BY: JE

REVISION: 1.0
 STATUS: Draft

DATE: August 2023
 SCALE: 1:20,000 @ A3



Copyright of Turley
 This drawing is for illustrative purposes only and should not be used for any construction or estimation purposes. To be scaled for planning application purposes only. No liability or responsibility is accepted arising from reliance upon the information contained within this drawing.
 Plans reproduced by permission of Ordnance Survey on behalf of The Controller of Her Majesty's Stationery Office. © Crown Copyright and database right (2023). All rights reserved. Ordnance Survey Licence number [100020449]

- ▭ Application Boundary
- ▭ EIA Study Area Boundary
- ▭ Study Area
- Production Development Zone
- Borough Landscape Character Area

CLIENT:
 Lanza Tech UK Limited

PROJECT:
 Project Dragon

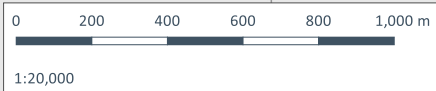
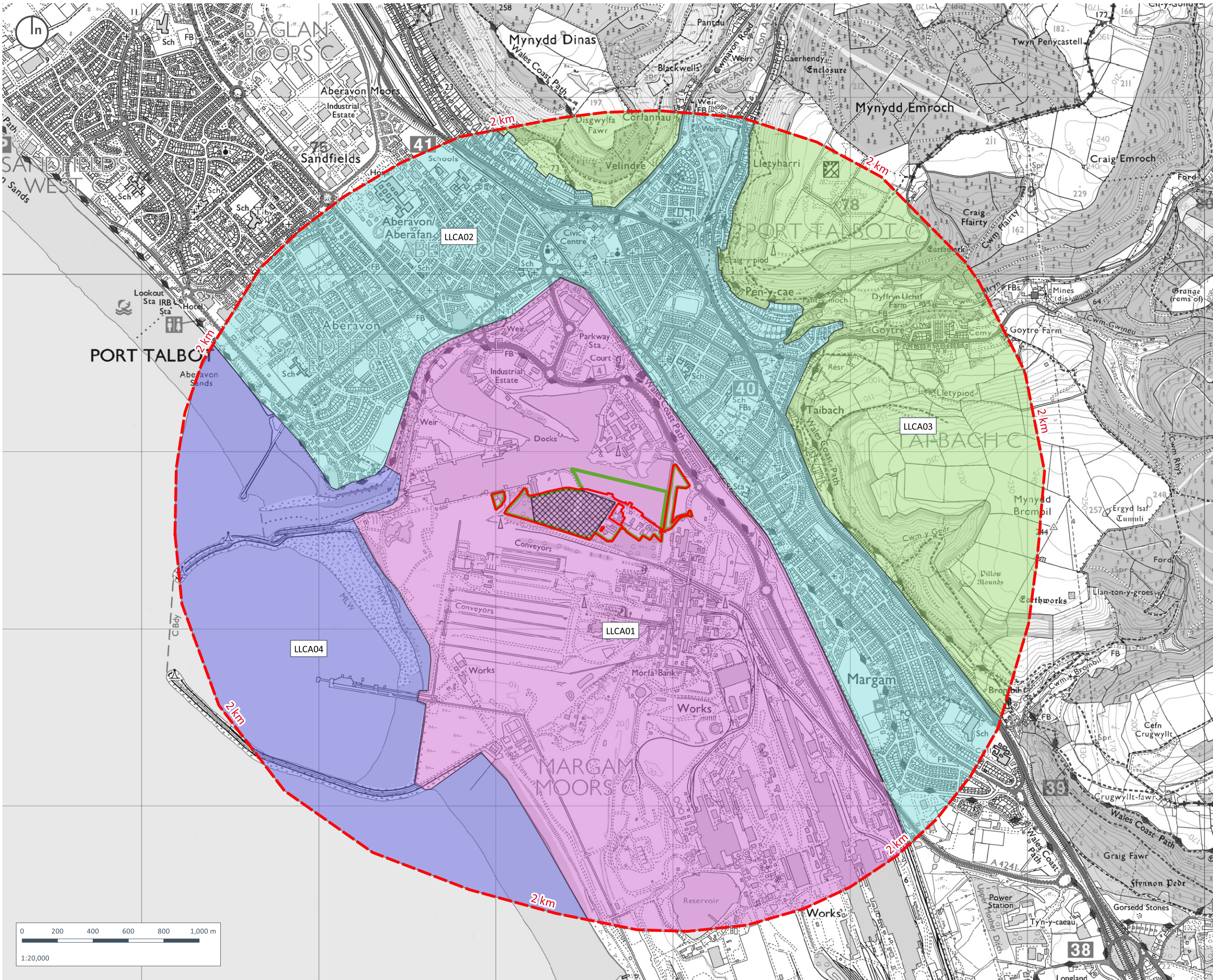
DRAWING:
 Figure 8.3 - Borough Landscape Character Areas

PROJECT NUMBER:
 LANT3006

DRAWING NUMBER: 8.3
 CHECKED BY: JE

REVISION: 1.0
 STATUS: Draft

DATE: August 2023
 SCALE: 1:20,000 @ A3



Copyright of Turley
 This drawing is for illustrative purposes only and should not be used for any construction or estimation purposes. To be scaled for planning application purposes only. No liability or responsibility is accepted arising from reliance upon the information contained within this drawing.
 Plans reproduced by permission of Ordnance Survey on behalf of The Controller of Her Majesty's Stationery Office. © Crown Copyright and database right (2023). All rights reserved. Ordnance Survey Licence number [100020449]

- Application Boundary
 - EIA Study Area Boundary
 - Study Area
 - Production Development Zone
- Local Landscape Character Areas (LLCA)
- LLCA01: Industrial Foreshore
 - LLCA02: Port Talbot Town
 - LLCA03: Margham Mountain
 - LLCA04: Swansea Bay

CLIENT:
 Lanza Tech UK Limited

PROJECT:
 Project Dragon

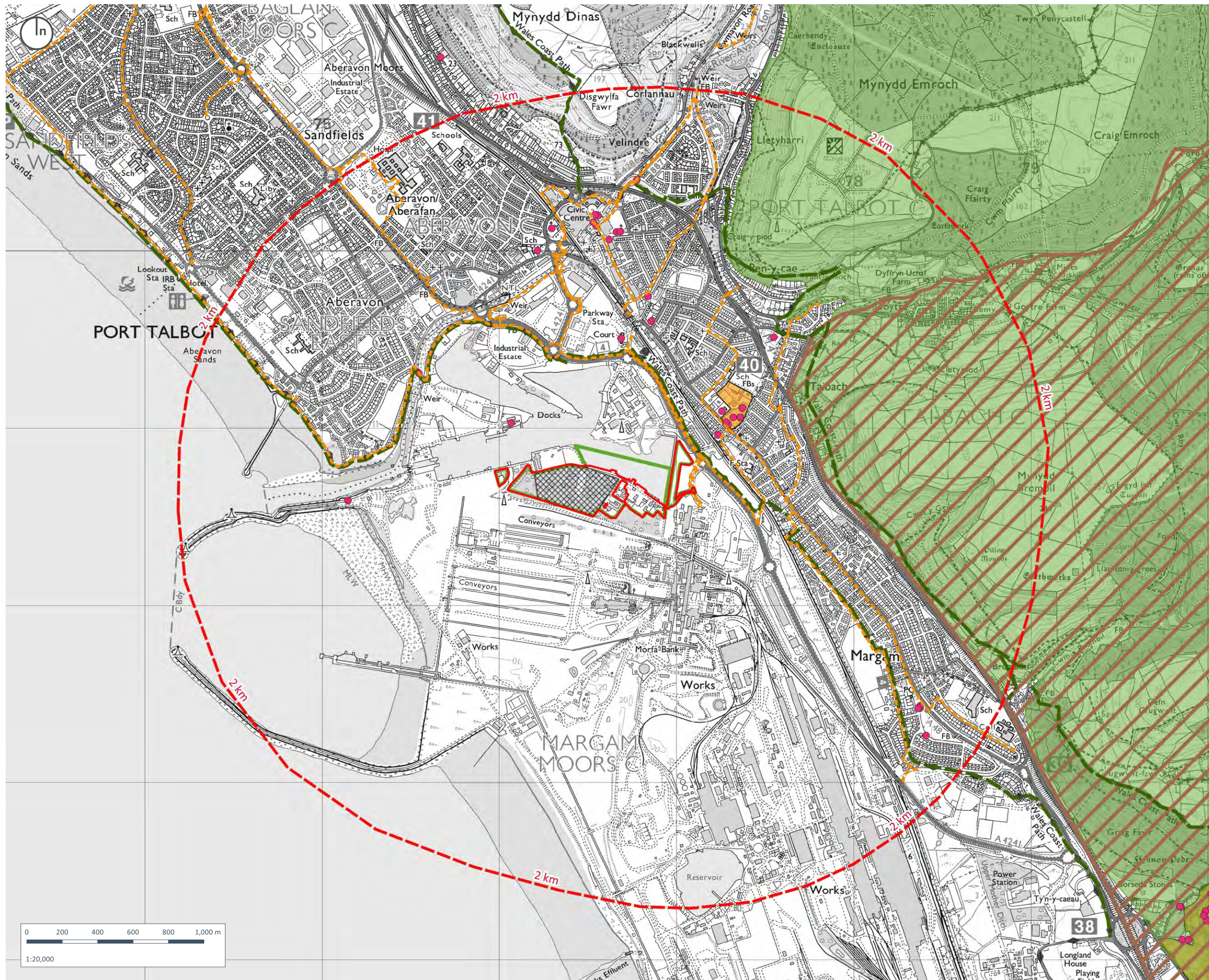
DRAWING:
 Figure 8.4 - Local Landscape Character Areas

PROJECT NUMBER:
 LANT3006

DRAWING NUMBER: 8.4 CHECKED BY: JE

REVISION: 1.0 STATUS: Draft

DATE: August 2023 SCALE: 1:20,000 @ A3



Copyright of Turley
 This drawing is for illustrative purposes only and should not be used for any construction or estimation purposes. To be scaled for planning application purposes only. No liability or responsibility is accepted arising from reliance upon the information contained within this drawing.
 Plans reproduced by permission of Ordnance Survey on behalf of The Controller of Her Majesty's Stationery Office. © Crown Copyright and database right [2023]. All rights reserved. Ordnance Survey Licence number [100020449]

- Application Boundary
- EIA Study Area Boundary
- Study Area
- Production Development Zone
- Special Landscape Areas: SLA4 Margam
- Registered Landscapes of Outstanding and of Special Interest in Wales: Margam Mountain
- Registered Historic Parks and Gardens: Talbot Memorial Park
- Listed buildings
- Active Travel Approve Routes
- Wales Coast Path

Source Note:
 © Historic England . Contains Ordnance Survey data © Crown copyright and database right .
 © Natural England copyright. Contains Ordnance Survey data © Crown copyright and database right .

CLIENT:
 Lanza Tech UK Limited

PROJECT:
 Project Dragon

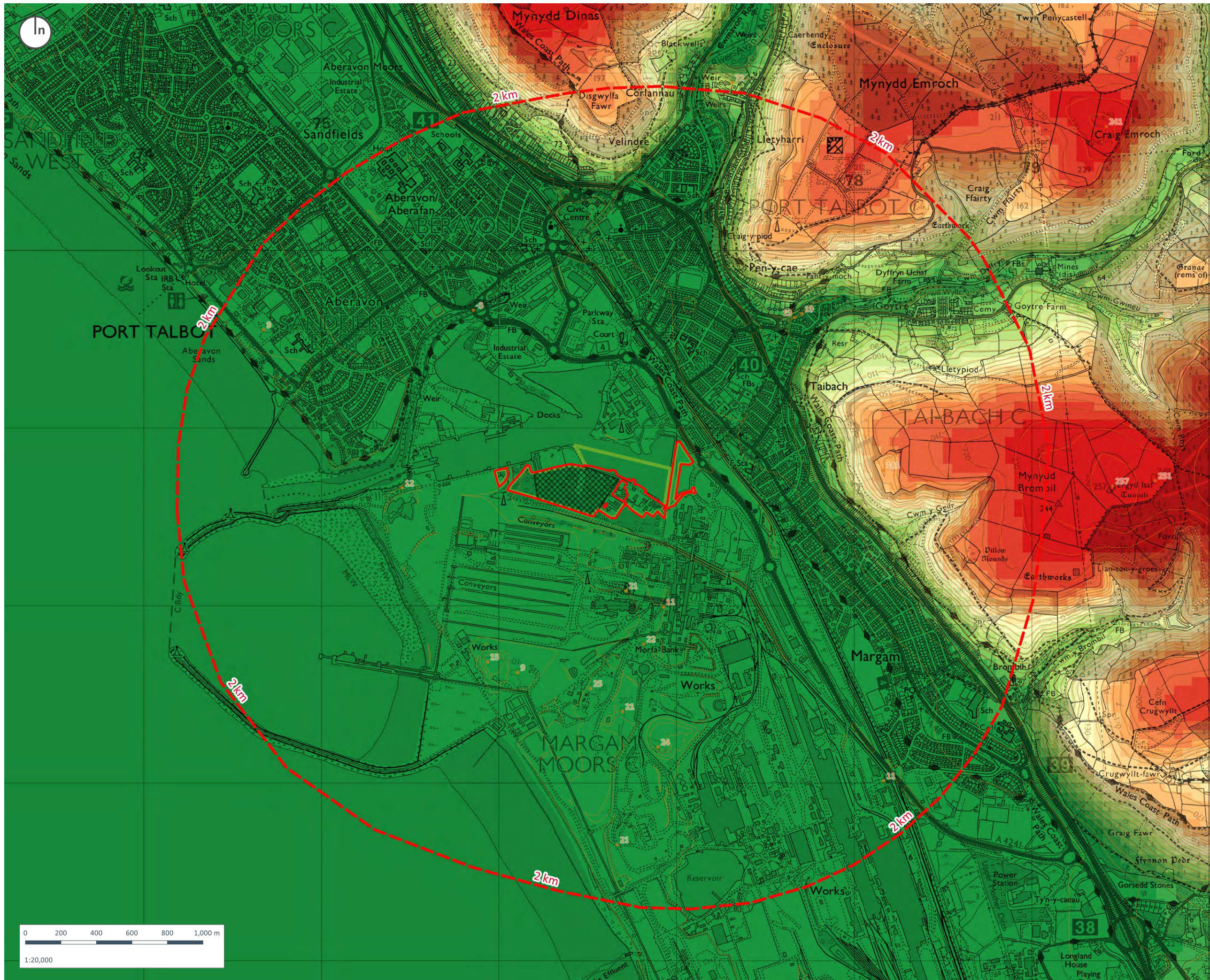
DRAWING:
 Figure 8.5 - Landscape / Townscape Designations

PROJECT NUMBER:
 LANT3006

DRAWING NUMBER: 8.5
 CHECKED BY: JE

REVISION: 1.0
 STATUS: Draft

DATE: August 2023
 SCALE: 1:20,000 @ A3



Copyright of Turley
 This drawing is for illustrative purposes only and should not be used for any construction or estimation purposes. To be scaled for planning application purposes only. No liability or responsibility is accepted arising from reliance upon the information contained within this drawing.
 Plans reproduced by permission of Ordnance Survey on behalf of The Controller of Her Majesty's Stationery Office. © Crown Copyright and database right [2023]. All rights reserved. Ordnance Survey Licence number [100020449]

- Application Boundary
- EIA Study Area Boundary
- Study Area
- Production Development Zone
- Contour
- Spot height

Height(s) in metres

- <= 25
- 25 - 40
- 40 - 50
- 50 - 65
- 65 - 80
- 80 - 91
- 91 - 105
- 105 - 118
- 118 - 132
- 132 - 145
- 145 - 159
- 159 - 172
- 172 - 186
- 186 - 199
- 199 - 213
- 213 - 226
- > 226

CLIENT:
 Lanza Tech UK Limited

PROJECT:
 Project Dragon

DRAWING:
 Figure 8.6 - Landform and Features

PROJECT NUMBER:
 LANT3006

DRAWING NUMBER: 8.6
 CHECKED BY: JE

REVISION: 1.0
 STATUS: Draft

DATE: August 2023
 SCALE: 1:20,000 @ A3

